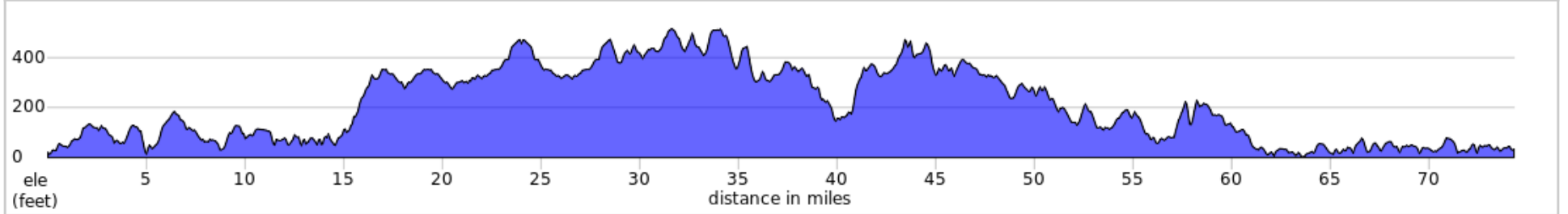
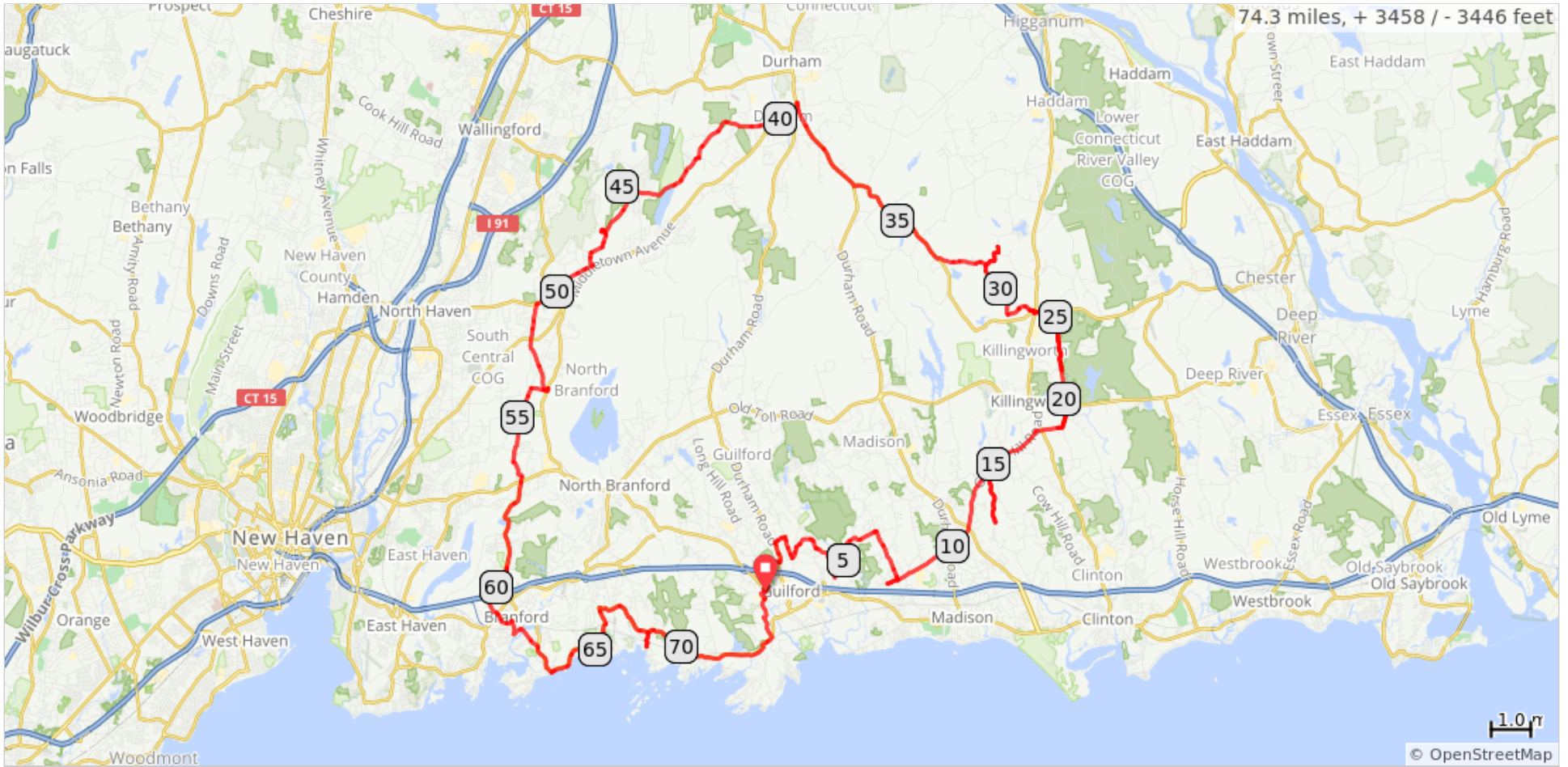


2020 TdF Greater New Haven



2020 TdF Greater New Haven

Num	Dist	Prev	Type	Note	Next
1.	0.0	0.0	📍	Start of route	0.0
2.	0.0	0.0	<i>i</i>	Bishop's Farm Market & Winery	0.1
3.	0.1	0.1	←	L onto Long Hill Road	0.6
4.	0.7	0.6	→	R onto Hubbard Road	0.5
5.	1.2	0.5	←	L onto Durham Road, CT 77	0.5
6.	1.7	0.5	→	R onto Prospect Hill Road	0.3
7.	2.0	0.3	→	R onto Little Meadow Road	0.6
8.	2.5	0.6	←	L onto Nut Plains Road	0.3
9.	2.8	0.3	↗	Keep R onto Half Mile Road	0.5
10.	3.3	0.5	↗	Slight R onto Goose Lane	0.2
11.	3.6	0.2	←	L onto Tanner Marsh Road	1.0

3.6 miles. +156/-110 feet

Num	Dist	Prev	Type	Note	Next
20.	14.7	1.3	→	R onto Green Hill Road	1.7
21.	16.4	1.7	→	R onto Stevens Road	0.6
22.	16.9	0.6	↗	Keep R onto Stevens Road	0.1
23.	17.1	0.1	←	L onto Roast Meat Hill Road	0.7
24.	17.7	0.7	→	R onto Reservoir Road	0.2
25.	17.9	0.2	←	L onto Reservoir Road	0.2
26.	18.1	0.2	<i>i</i>	Down the Lane Farm	0.2
27.	18.3	0.2	→	R onto Reservoir Road	2.7
28.	20.9	2.7	↘	Sharp R onto Roast Meat Hill Road	0.8
29.	21.7	0.8	<i>i</i>	Lavender Pond Farm	1.5

8.3 miles. +402/-164 feet

Num	Dist	Prev	Type	Note	Next
12.	4.5	1.0	↘	Sharp L onto Clapboard Hill Road	1.9
13.	6.4	1.9	→	R onto Nortontown Road	0.9
14.	7.3	0.9	↑	Continue onto Nortontown Road	0.2
15.	7.5	0.2	↑	Continue onto Nortontown Road	0.3
16.	7.8	0.3	→	R onto Green Hill Road	0.3
17.	8.0	0.3	<i>i</i>	Field House Farm, LLC Field House Farm, LLC - 623 Green Hill Rd, Madison, CT 06443	4.0
18.	12.1	4.0	↗	Keep R onto River Road	1.3
19.	13.4	1.3	<i>i</i>	Bitta Blue Farm Bitta Blue Farm	1.3

9.8 miles. +382/-420 feet

Num	Dist	Prev	Type	Note	Next
30.	23.2	1.5	<i>i</i>	Approaching Busy Lighted Intersection	0.0
31.	23.2	0.0	↘	Sharp L onto Chester Road, CT 148	0.6
32.	23.9	0.6	→	R onto Alders Bridge Road	5.4
33.	29.2	5.4	→	R onto Schnoor Road	0.5
34.	29.7	0.5	←	Veer L to stay on Schnoor Rd.	0.0
35.	29.7	0.0	↖	Keep L onto Schnoor Road	1.2
36.	30.9	1.2	→	R onto Burr Hill Road	0.5
37.	31.5	0.5	←	L onto Pond Meadow Road	0.1
38.	31.6	0.1	<i>i</i>	Killingworth Cranberries	0.2
39.	31.8	0.2	→	R onto Burr Hill Road	0.5

10.1 miles. +448/-331 feet

Num	Dist	Prev	Type	Note	Next
40.	32.3	0.5	➔	R onto Burr Hill Road	1.3
41.	33.6	1.3	➔	R onto Killingworth-Durham Road, CT 148	3.1
42.	36.7	3.1	➔	R onto North Madison Road, CT 79	2.6
43.	39.2	2.6	↗	Slight R onto Main Street, CT 17	0.0
44.	39.3	0.0	➔	R	0.0
45.	39.3	0.0	➔	L	0.0
46.	39.3	0.0	<i>i</i>	Durham Dairy Serv	0.0
47.	39.3	0.0	➔	L onto Main Street, CT 17	0.2
48.	39.5	0.2	↗	Keep R onto New Haven Road, CT 17	0.2

7.7 miles. +343/-555 feet

Num	Dist	Prev	Type	Note	Next
58.	45.0	2.4	<i>i</i>	WAVE BY- Kranyak's Valley View Farm Historic CT Barn 1350 Whirlwind Hill Road, Wallingford	0.3
59.	45.3	0.3	➔	L	0.2
60.	45.5	0.2	<i>i</i>	Gouveia Vineyards Call for hours- (203) 265-5526	0.2
61.	45.7	0.2	➔	R onto Whirlwind Hill Road	0.4
62.	46.1	0.4	↘	Sharp R onto Cooke Road	1.3
63.	47.4	1.3	↘	Sharp R onto Northford Road	0.1
64.	47.5	0.1	➔	L	0.0
65.	47.5	0.0	➔	R	0.1
66.	47.6	0.1	➔	Muddy Roots Farm	0.1

4.9 miles. +108/-118 feet

Num	Dist	Prev	Type	Note	Next
49.	39.7	0.2	<i>i</i>	Horseshoe Tavern	0.0
50.	39.7	0.0	➔	L	0.0
51.	39.8	0.0	➔	R	0.0
52.	39.8	0.0	➔	R onto Birch Mill Road	0.0
53.	39.8	0.0	↙	Slight L onto New Haven Road, CT 17	0.4
54.	40.2	0.4	↙	Sharp L onto Parmelee Hill Road	1.2
55.	41.4	1.2	<i>i</i>	Deerfield Farm	1.1
56.	42.5	1.1	<i>i</i>	Miller Tree Farm	0.2
57.	42.7	0.2	➔	R onto Howd Road	2.4

3.1 miles. +245/-81 feet

Num	Dist	Prev	Type	Note	Next
67.	47.6	0.1	➔	R	0.0
68.	47.7	0.0	➔	R onto Northford Road	0.4
69.	48.1	0.4	➔	R onto Anderson Road	0.3
70.	48.4	0.3	➔	L onto Alling Road	0.3
71.	48.8	0.3	➔	R onto Old Post Road	0.4
72.	49.2	0.4	<i>i</i>	Cecarelli Farms	0.6
73.	49.8	0.6	➔	R onto Pistapaug Road- Caution- Watch passing through 2 way stop	1.1
74.	50.9	1.1	↑	Continue onto Clintonville Road, CT 22 Busy High Traffic State Road	0.3
75.	51.2	0.3	➔	L onto Village Street- Lighted Intersection	2.3

3.7 miles. +99/-239 feet

Num	Dist	Prev	Type	Note	Next
76.	53.5	2.3	←	L onto Augur Road	0.1
77.	53.6	0.1	←	L onto Forest Road, CT 22	0.1
78.	53.7	0.1	<i>i</i>	Stewards of the Land Brewery	0.1
79.	53.7	0.1	→	R onto Augur Road	0.4
80.	54.1	0.4	←	L onto Totoket Road	1.9
81.	56.1	1.9	<i>i</i>	Maple Tree Farm	0.6
82.	56.7	0.6	!	Busy Road	2.3
83.	59.0	2.3	↗	Keep R onto Parish Farm Road coming up soon	0.2

7.8 miles. +335/-259 feet

Num	Dist	Prev	Type	Note	Next
91.	62.0	0.2	<i>i</i>	Stony Creek Brewery	0.6
92.	62.6	0.6	↗	Keep R onto Indian Neck Avenue	0.1
93.	62.7	0.1	↗	Slight R onto South Montowese Street, CT 146	2.2
94.	64.9	2.2	↑	Continue onto Pine Orchard Road	1.0
95.	65.9	1.0	↗	Slight R onto Totoket Road, CT 146	0.6
96.	66.5	0.6	→	R onto Stony Creek Road, CT 146	0.0
97.	66.5	0.0	→	R onto Stony Creek Road, CT 146	0.1
98.	66.7	0.1	→	R onto Stony Creek Road, CT 146	1.4

4.9 miles. +210/-159 feet

Num	Dist	Prev	Type	Note	Next
84.	59.2	0.2	→	CAUTION – LOOK FOR NEXT R ONTO Parish Farm Rd, otherwise you will continue to six lane intersection with Cedar Street and Interstate 95 Exit and Entrance Ramps	0.2
85.	59.5	0.2	↗	Keep R onto Parish Farm Road	0.5
86.	60.0	0.5	→	R onto Todds Hill Road	0.2
87.	60.2	0.2	←	L onto Cherry Hill Road	1.0
88.	61.2	1.0	←	L onto Main Street, CT 146	0.3
89.	61.5	0.3	→	R onto Kirkham Street	0.3
90.	61.8	0.3	←	L onto Indian Neck Avenue	0.2




2.8 miles. +26/-171 feet

Num	Dist	Prev	Type	Note	Next
99.	68.1	1.4	↗	Keep R onto Leetes Island Road, CT 146	0.0
100.	68.1	0.0	↖	Sharp L onto Leetes Island Road, CT 146	0.0
101.	68.1	0.0	→	R onto School Street	0.2
102.	68.4	0.2	←	L onto Thimble Islands Road	0.2
103.	68.5	0.2	<i>i</i>	Thimble Island Ocean Farm-Wave By	0.2
104.	68.7	0.2	→	R onto School Street	0.2
105.	68.9	0.2	→	R onto Leetes Island Road, CT 146	1.0

2.2 miles. +22/-35 feet

Num	Dist	Prev	Type	Note	Next
106 .	69.9	1.0		Medlyn Farm	0.4
107 .	70.3	0.4		Sharp R onto Leetes Island Road, CT 146	2.1
108 .	72.4	2.1		L onto Sam Hill Road, CT 146	0.4
109 .	72.8	0.4		Keep L onto Wild Rose Avenue	0.3
110 .	73.1	0.3		Keep R onto Wild Rose Avenue	0.8
111 .	73.9	0.8		Sharp L onto Farm View Lane	0.2
112 .	74.1	0.2		R onto Dunk Rock Road	0.1

5.2 miles. +137/-133 feet

Num	Dist	Prev	Type	Note	Next
113 .	74.2	0.1		L onto Boston Post Road, US 1	0.1
114 .	74.3	0.1		R	0.0
115 .	74.3	0.0		End of route	0.0

0.3 miles. +4/-0 feet